

The Duterte Administration issued Administrative Order No. 3 creating an Inter-Agency Task Force for the Recovery, Reconstruction and Rehabilitation of Marawi City and other affected localities, dated 28 June 2017, after said Islamic City in Lanao del Sur was showered in blaze of bullets, wiped out, and killed civilians during a firefight between the military and allied to the armed group calling themselves as Maute group last 23 May 2017.

The DENR Region 12 has a target on harmonization of Land records for the previously approved Dansalan cadastral maps (Q-124), the Dansalan Town Site Survey (K-3), and other approved isolated survey in Marawi City with a milestone activity such as research of survey data, inventory and scanning of survey records, encoding of Technical Description based on issued titles and approved maps, cleansing and proofreading, geo-referencing of index map and cadastral maps, plotting and preparation of Base Map, printing of cleansed Technical Description, Lot Data computation, Base Map, Cadastral Maps and consolidation and validation of data with a target of 6,000 lots.



Figure 22.1 Photos during reconstruction of maps, technical descriptions, reference photo copies of titles, blue print




Figure 22.2 Photos during relocation survey



Figure 22.3 Photos during fabrication, hauling and establishment of monuments



Figure 22.4 Photos during Midyear Assessment dated June 27, 2019 at Philtown hotel, Cagayan de Oro City with Marawi City Mayor Majul Gandamra and company. In these photos, the DENR Region 12 survey team, together with Usec Jim O. Sampulna, presented the reconstructed map of Dansalan Cadastre to Mayor Gandamra

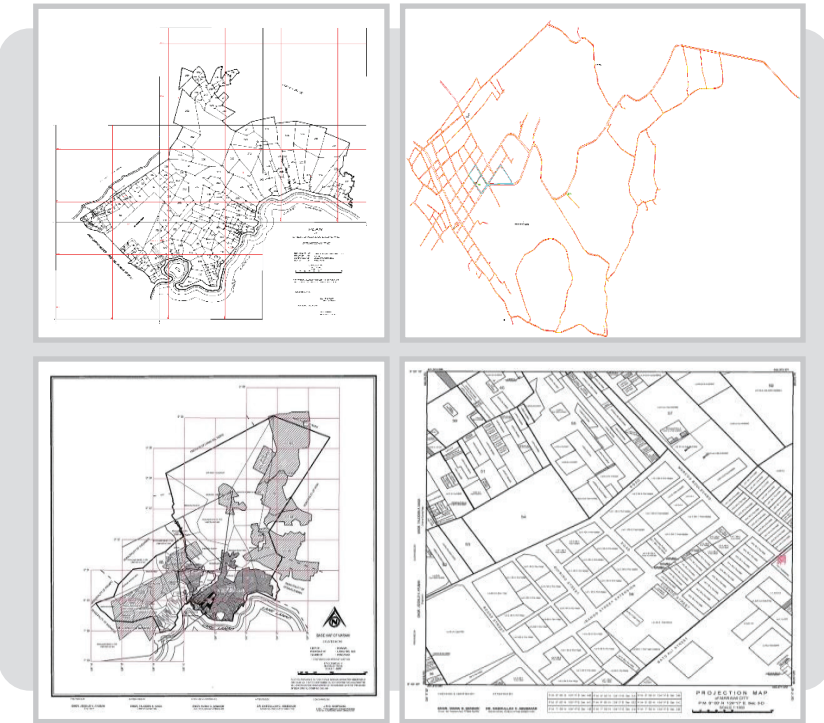


Figure 22.5 Accomplished reconstruction of Dansalan Cadastral Map (Q-124), approved since 1914 (top left); Road Network survey inside MAA and Nearby Barangays (top right); Base Map of Marawi showing the approved proclamation, and other approved GSS-survey within Marawi City (bottom left); and 81 sheets Projection Map of Marawi City (bottom right)

The Land Management Bureau (LMB) conducted the actual ground validation of control points established by NAMRIA to ensure the correctness of the relocation survey of Dansalan Cadastre (Q-124) being conducted by DENR 12 Survey Team. A random test traverse of corner monuments was observed during the three days of ground validation survey conducted on 20-24 January 2020.



Figure 22.6 Photos taken during the actual inspection of LMB Director Atty. Emelyn Talabis and LMB Assistant Director Romeo Verzosa relative to the ongoing relocation survey of Dansalan Cadastre in MAA, Marawi City

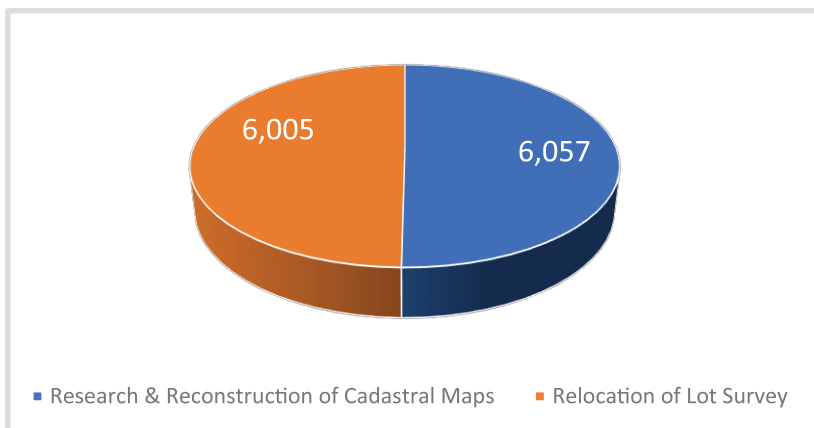


Figure 22.7 Accomplished targets on research and reconstruction of cadastral maps and relocation of lot surveys

Table 21. Barangays within the Most Affected Areas

| Barangays within the Most Affected Areas | | Mother lot | Sub-lots | Defective/ Overlapped | Untitled property |
|---|--|-------------------|-----------------|----------------------------------|------------------------------|
| 1. | Banggolo | 10 | 75 | 3 | |
| 2. | Bubong Lilod Madaya | 3 | 61 | 7 | |
| 3. | Daguduban | 14 | 247 | 32 | |
| 4. | Dansalan | 3 | 37 | 6 | |
| 5. | Datu Naga | | 75 | 2 | |
| 6. | Datu sa Dansalan | 2 | 47 | 5 | |
| 7. | Kapantaran | 9 | 88 | 4 | |
| 8. | Lumdac Madaya | 11 | 46 | 3 | |
| 9. | Lilod madaya | 9 | 73 | 10 | |
| 10. | Lumbac Marinaut | | | | |
| 11. | Moncado Colony | 2 | 121 | 10 | |
| 12. | Moncado Kadingilan | 2 | 300 | 15 | |
| 13. | Marinaut East | 3 | 15 | | |
| 14. | Marinaut West | 6 | 66 | 6 | |
| 15. | Norhaya Village | 1 | 19 | | |
| 16. | Raya Madaya 1 | 6 | 56 | 1 | |
| 17. | Raya Madaya 2 | 3 | 54 | 1 | |
| 18. | Sangkay Dansalan | 3 | 56 | | |
| 19. | South Madaya | | 18 | | |
| 20. | Sabala Manao | 3 | 27 | 4 | |
| 21. | Sabala Manao Proper | 3 | 67 | 1 | |
| 22. | Tuca Marinaut | | 9 | 6 | |
| 23. | Tolali | 6 | 90 | 3 | |
| 24. | Wawalayan Marinaut | 7 | 50 | 4 | |
| | Gadongan Mapantao (Portion) | 10 | 76 | 5 | |
| | Papandayan (Portion) | 3 | 5 | | |
| | Caloocan West (Portion) | 6 | | | |
| | <i>Total No. of lots inside MAA= 2,031</i> | 125 | 1,778 | 128 | |
| Barangays outside Most Affected Areas | | Mother lot | Sub-lots | Defective/ Overlapped | Untitled property |
| 25. | Banga | 1 | | | |
| 26. | Rapasun MSU | 2 | 157 | | |
| 27. | Cabingan | | 1 | | |
| 28. | Bubong Punod | | 2 | | |
| 29. | Lomidong | | | | |
| 30. | Dimaluna | 1 | 272 | | |
| 31. | Biaba Damag | 4 | | | |
| 32. | Cadayonan | 6 | 2 | 2 | |
| 33. | Sagunsungan | | 3 | | |
| 34. | Emie Punud | 3 | 18 | 3 | |
| 35. | Basak Malulut | | 23 | 2 | |
| 36. | East Basak | | 25 | 16 | |
| 37. | Poblacion Marawi | 1 | 81 | 7 | |
| 38. | Rorogagus East | 2 | | 1 | |
| 39. | Bangon | | 4 | 6 | |
| 40. | Moriatao Lucsadata | | 4 | | |
| 41. | Bacolod Chico Proper | | 3 | | |
| 42. | Turos | | | | |
| 43. | Lumbac Turos | | | | |
| 44. | Tuca | | 5 | 5 | |
| 45. | Pindolonan | 1 | 5 | | |
| 46. | Dayawan | 2 | 4 | | |
| 47. | Poona Marantao | 1 | 3 | | |
| 48. | Amito Marantao | 1 | 1 | | |
| 49. | Datu Saber | 1 | 3 | 5 | |
| 50. | Bubonga Marawi | | 6 | | |
| 51. | Raya Saduc | 1 | 7 | 2 | |
| 52. | Saduc Proper | | 4 | 2 | |
| 53. | Pangao Saduc | | 56 | 2 | |
| 54. | Lilod Saduc | | 15 | 5 | |

| | | | | | |
|-----|---|------------|--------------|-----------------------|-------------------|
| 55. | Tampilong | | 11 | 3 | |
| 56. | Bubong Lumbac | 1 | 8 | | |
| 57. | Pagalamatan Gambai | | 5 | | |
| 58. | Somiurang | | | | |
| 59. | Mipaga Proper | 2 | | | |
| 60. | Bito Buadi Itowa | 1 | | | |
| 61. | Bito Buadi Parba | | | | |
| 62. | Matampay | 2 | 22 | | |
| 63. | Proper Rorogagus | 4 | | | |
| 64. | Papandayan (Portion) | 6 | 187 | 7 | |
| 65. | Guimba | 16 | 27 | 5 | |
| 66. | Bangco | | 10 | | |
| 67. | Papandayan Caniogan | 8 | 41 | 7 | |
| 68. | Cabasaran | 16 | 129 | 12 | |
| 69. | Kormatan Matampay | 11 | 64 | 5 | |
| 70. | Malimono | 91 | 394 | 51 | |
| 71. | Dulay | 37 | 22 | 40 | |
| 72. | Dulay West | 25 | 14 | 8 | |
| 73. | Patani | 63 | 38 | 8 | |
| 74. | Sugod Proper | 28 | 21 | 6 | |
| 75. | Kilala | 16 | | 1 | |
| 76. | Pantaon | 4 | 272 | 9 | |
| 77. | Tuca Ambolong | | | | |
| 78. | Paridi | 7 | 1 | | |
| 79. | Ambolong | 19 | 3 | 1 | |
| 80. | Olawa Ambolong | 15 | 16 | | |
| 81. | Boganga | 16 | 7 | | |
| 82. | Boto Ambolong | | | | |
| 83. | Gadongan Lower | 17 | 89 | 5 | |
| 84. | Bubonga Cadayonan | 10 | 37 | 1 | |
| 85. | Pagalamatan | 1 | | | |
| 86. | Timbangalan | 25 | 133 | 10 | |
| | Caloocan West (Portion) | 8 | 10 | 3 | |
| 87. | Caloocan West <i>Note: The Subdivision of titled properties and the survey of untitled properties was subdivided through the request of the barangay chairman</i> | | 91 | | 92 |
| 88. | Wawalayan Caloocan <i>Note: The Subdivision of titled properties and the survey of untitled properties was subdivided through the request of the barangay chairman</i> | 4 | 131 | 2 | 106 |
| 89. | Gadongan Mapantao <i>Note: The Subdivision of titled properties was subdivided through the request of the barangay chairman.</i> | | 21 | | |
| | Gadongan Mapantao (Portion) | 3 | 178 | | |
| 90. | Tongan Tongan | | | | |
| 91. | Buadi Sacayo (Green) | | 11 | 4 | |
| 92. | Bubonga Pagalamatan | | | | |
| 93. | Cadayonan I | | | | |
| 94. | Caloocan East <i>Note: The Subdivision of titled properties and the survey of untitled properties was subdivided through the request of the barangay chairman.</i> | 8 | 222 | 2 | 61 |
| 95. | Fort | | 9 | | |
| 96. | Pugaan | | | | |
| | <i>Total no. of lots outside MAA = 4,026 lots</i> | 491 | 3,027 | 248 | 260 |
| | | Mother Lot | Sub-lots | Defective/ Overlapped | Untitled property |
| | <i>Total No. of lots inside MAA= 2,031 lots</i> | 125 | 1,778 | 128 | 0 |
| | <i>Total no. of lots outside MAA = 4,026 lots</i> | 491 | 3,027 | 248 | 260 |
| | SUB-TOTAL = 6,057 lots | 616 | 4,805 | 376 | 260 |

(Source: DENR Region 12)